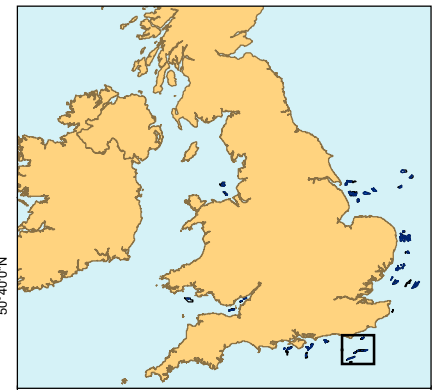




Dredging is not permitted on area 460 between 14th March and 14th May (inclusive)



CURRENT WORKING AREA IN THE EAST ENGLISH CHANNEL REGION

ISSUE 40 - CORRECT AS OF 31/07/2022

DRAWN BY: KO'S
CHECKED BY: LA

-  CURRENT WORKING AREA
-  THE CROWN ESTATE AGREEMENT AREA

The Current Working Area defines the area available to be dredged at any one time. While under normal circumstances this is defined by the limits of the licence, zoning scheme (introduced either as licence conditions or as voluntary initiatives by licensees) can significantly reduce this area. The limits of the Current Working Areas defined on this chart are monitored through the analysis of Electronic Monitoring System data.

Any changes to the Working Areas presented on this chart after the issue date are the responsibility of individual licensees, as bound by specific licence conditions or agreed arrangements.

Exclusion zones for the purpose of protecting minimum resource depths, charted wrecks, cables etc may exist within the Working Areas, but are not shown as their complex boundaries cannot be clearly represented on charts of this scale.

SCALE : 1:300,000
NOTE: NOT TO BE USED FOR NAVIGATION



Issue 40: Current Working Areas - East English Channel Region, 31/07/2022

All co-ordinates WGS84 in Degrees, Decimal Minutes
Working Areas modified since last issue are highlighted in red

Area 458 CMX	00 36.1706	E	50 29.1350	N	Area 461 VD	00 14.2587	E	50 18.5123	N
Area 458 TM	00 36.3894	E	50 29.1139	N		00 14.5498	E	50 17.9600	N
	00 37.0333	E	50 29.1319	N		00 14.1742	E	50 17.9511	N
	00 38.1395	E	50 29.3640	N		00 14.1773	E	50 17.8963	N
	00 41.8892	E	50 30.0840	N		00 11.6393	E	50 17.4393	N
	00 41.8661	E	50 30.1440	N		00 11.6332	E	50 17.4584	N
	00 39.1499	E	50 30.1800	N		00 11.4018	E	50 17.4528	N
	00 37.8775	E	50 29.9640	N		00 11.3209	E	50 17.3968	N
	00 38.0278	E	50 29.6197	N		00 11.1526	E	50 17.3928	N
	00 35.6551	E	50 29.1698	N		00 11.1300	E	50 17.4192	N
						00 11.1284	E	50 17.4462	N
Area 460 CMX	00 33.6575	E	50 43.9618	N		00 11.0597	E	50 17.5390	N
Area 460 HN	00 34.4295	E	50 44.2307	N		00 11.0486	E	50 17.7276	N
Area 460 TM	00 34.8688	E	50 44.1756	N		00 10.8279	E	50 17.8976	N
	00 35.2484	E	50 44.1391	N		00 10.8246	E	50 17.9528	N
	00 35.3887	E	50 44.0489	N					
	00 36.8548	E	50 44.4881	N					
	00 36.5008	E	50 43.9056	N	Area 473/1 CMX	00 18.6542	E	50 27.6351	N
	00 32.5266	E	50 42.8435	N	Area 473/1 HN	00 21.4214	E	50 28.1720	N
	00 32.2282	E	50 42.8093	N		00 21.4836	E	50 28.0694	N
	00 31.9678	E	50 42.8756	N		00 20.4656	E	50 27.8701	N
	00 31.9891	E	50 43.0273	N		00 20.4697	E	50 27.8611	N
	00 34.2522	E	50 43.6979	N		00 18.7840	E	50 27.5333	N
	00 33.6575	E	50 43.9618	N					
					Area 478 DM	00 06.3396	E	50 20.7846	N
						00 07.5060	E	50 21.3510	N
						00 19.5378	E	50 23.5512	N
						00 19.5378	E	50 23.5230	N
						00 17.8302	E	50 22.8750	N

This Document Is Produced By:

British Marine Aggregate Producers Association
Room 21 Enterprise House
Ocean Village
Southampton
SO14 3XB
023 8048 8766

The Crown Estate
St James's Market
London
SW1Y 4AH
020 7851 5000

Licensee Contact Details:

CEMEX UK Marine Ltd (CMX)
Baltic Wharf
Marine Parade
Southampton
SO14 5JF
023 8072 0200

DEME Building Materials Ltd. (DM)
Haven 1025 - Scheldedijk 30
B 2070 Zwijndrecht, Belgium
+32 3 250 59 53

Hanson Aggregates Marine Ltd (HN)
Burnley Wharf
Marine Parade
Southampton
SO14 5JF
023 8082 8200

Tarmac Marine Ltd (TM)
Drayton House,
Drayton Lane,
Oving,
Chichester,
PO20 2EW
01243 817 200

Volker Dredging Ltd (VD)
Robert Brett House
Ashford Road
Canterbury
Kent
CT4 7PP
01227 829041

Licensees retain the right to alter any of the above co-ordinates in accordance with the conditions of their Marine Licence or any voluntary agreements they may have in place.
At all times, it is the responsibility of individual licensees to notify regulators and other stakeholders of the intention to modify any of the co-ordinates defining the Current Working Area.